

















HARVEST GREEN®

COMMUNITY MAP

← TO I-10









POINTS OF INTEREST

-  Village Farm/Farmers Market
-  Messina Hof Winery
-  Park
-  Future Amenity Center
-  The Farmhouse
-  Dog Park
-  Shopping Center
-  Model Home Park
-  Sports Fields
-  Harvest Yard
-  Daycare
-  Travis High School
-  James C. Neill Elementary
-  James Bowie Middle School



PECAN GROVE

LOT SIZES

- | | | | |
|--|--|---|--|
|  40' Homesites
Tri Pointe Homes
Highland Homes |  50' Homesites
Newmark Homes
D.R. Horton |  60' Homesites
Perry Homes
Westin Homes |  75' Homesites
Coventry Homes
Tri Pointe Homes |
|  45' Homesites
David Weekley Homes
Perry Homes |  55' Homesites
Lennar
Coventry Homes |  65' Homesites
David Weekley Homes
Highland Homes |  90' Homesites
Partners in Building |

HARVEST GREEN IS A MASTERFULLY PLANNED COMMUNITY offering homes, schools, retail, parks, amenities and an on-site farm all connected by safe walking paths throughout the community.



Map is not drawn to scale but created with the highest degree of accuracy possible. However, Harvest Green, nor any of its contractors or suppliers can be held responsible for damages due to errors or omissions in this map. Depiction of boundaries, facilities and other landmarks is not authoritative. Information subject to change without notice. 11/24

Johnson
DEVELOPMENT CORP.